

This map is provided to hikers as a courtesy by the New York-New Jersey Trail Conference. To obtain our full-featured hiking maps and guidebooks, learn more about the volunteers who maintain this trail and helped to produce this trail map, or inquire about our organization in general, visit www.nynjtc.org or telephone 201.512.9348.

Shawangunk Ridge Trail Map 1 2016

Shawangunk Ridge Trail 2"x3" blue blaze

Long Path 2"x4" aqua blaze

Blue DEC disks mark these trails on NY state land.

Appalachian Trail

Marked trails (trail color) White Red Yellow Red/Green

Parking, road parking

Train station

Campground

Public open space

0 1 2 Miles
0 1 2 3 4 Kilometers

NORTH
MN
13°
Magnetic Declination

Copyright © 2016 New York-New Jersey Trail Conference, Inc.

Shawangunk Ridge Trail


Map 2 2016


Shawangunk Ridge Trail  2"x3" blue blaze

Long Path  2"x4" aqua blaze

Blue DEC disks mark these trails on NY state land.

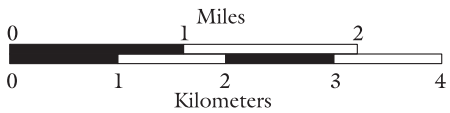
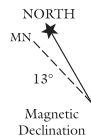
Marked trails (trail color) 

Parking, road parking  

Train station 

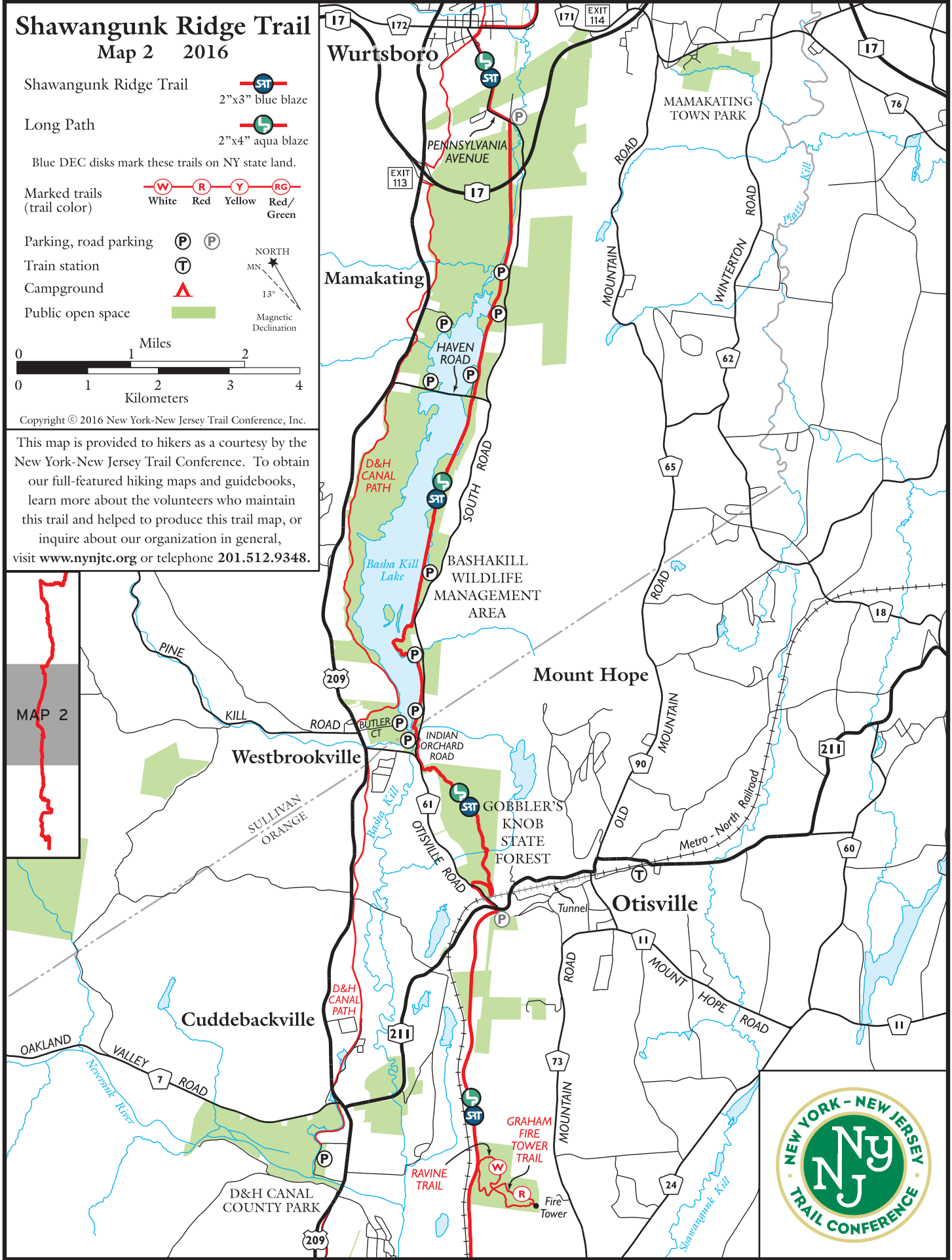
Campground 

Public open space 



Copyright © 2016 New York-New Jersey Trail Conference, Inc.

This map is provided to hikers as a courtesy by the New York-New Jersey Trail Conference. To obtain our full-featured hiking maps and guidebooks, learn more about the volunteers who maintain this trail and helped to produce this trail map, or inquire about our organization in general, visit www.nynjtc.org or telephone 201.512.9348.



Shawangunk Ridge Trail

Map 3 2016

Shawangunk Ridge Trail  2"x3" blue blaze

Long Path  2"x4" aqua blaze

Blue DEC disks mark these trails on NY state land.

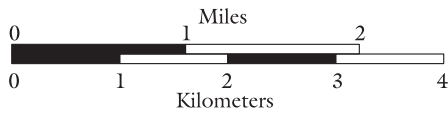
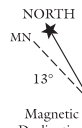
Marked trails (trail color)    

Parking, road parking  

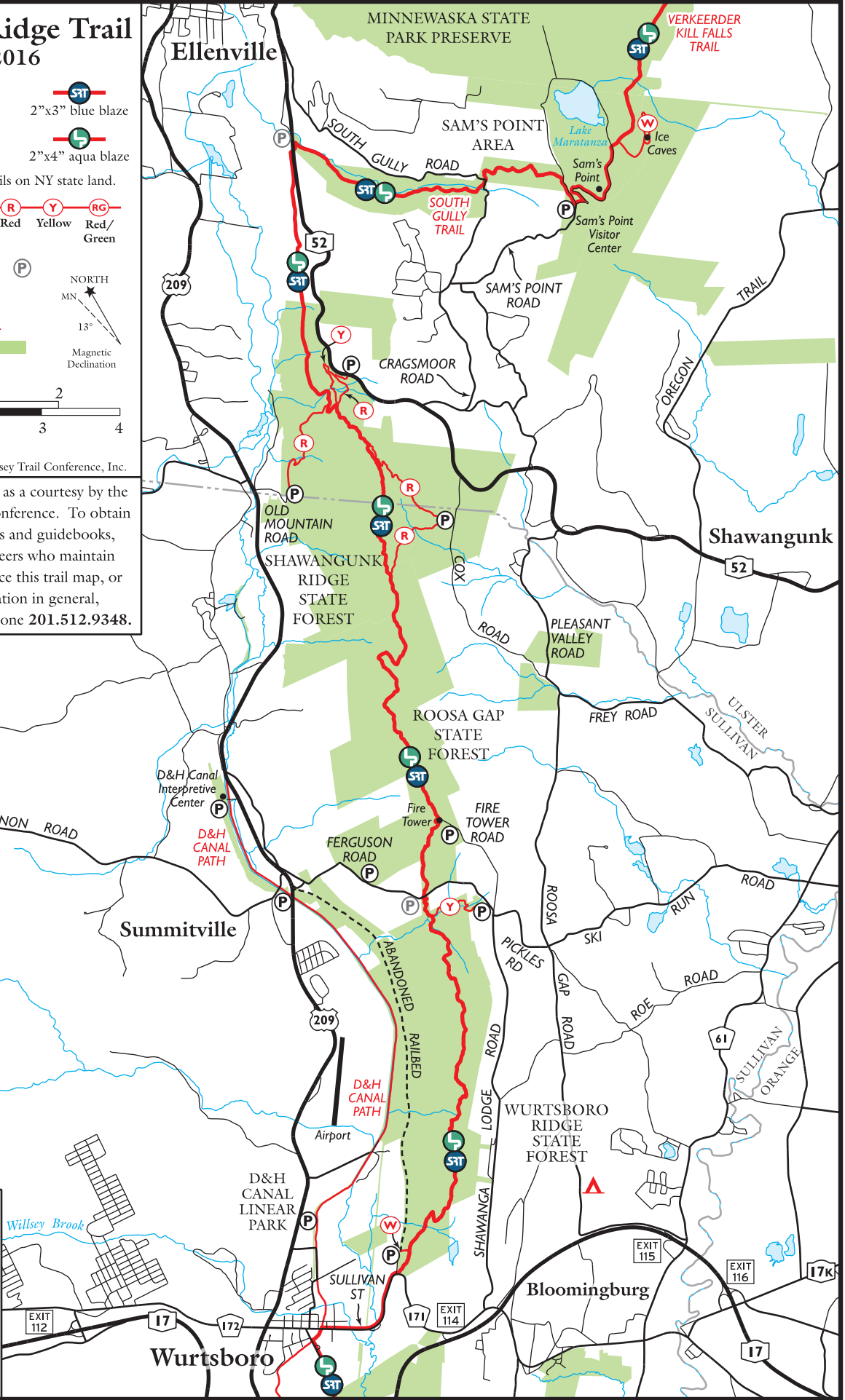
Train station 

Campground 

Public open space 




Copyright © 2016 New York-New Jersey Trail Conference, Inc.
 This map is provided to hikers as a courtesy by the New York-New Jersey Trail Conference. To obtain our full-featured hiking maps and guidebooks, learn more about the volunteers who maintain this trail and helped to produce this trail map, or inquire about our organization in general, visit www.nynjtc.org or telephone 201.512.9348.




Shawangunk Ridge Trail


Map 4 2016

Shawangunk Ridge Trail 


Permit required on Mohonk Preserve lands


Long Path 


2"x4" aqua blaze

Co-aligned trails (trail color) 

Blue Lilac Orange Pink Red

Other trails 

Parking 

Parklands 

Miles 0 1 2 3 4

Kilometers 0 2 4 6

NORTH
MN
13°
Magnetic Declination

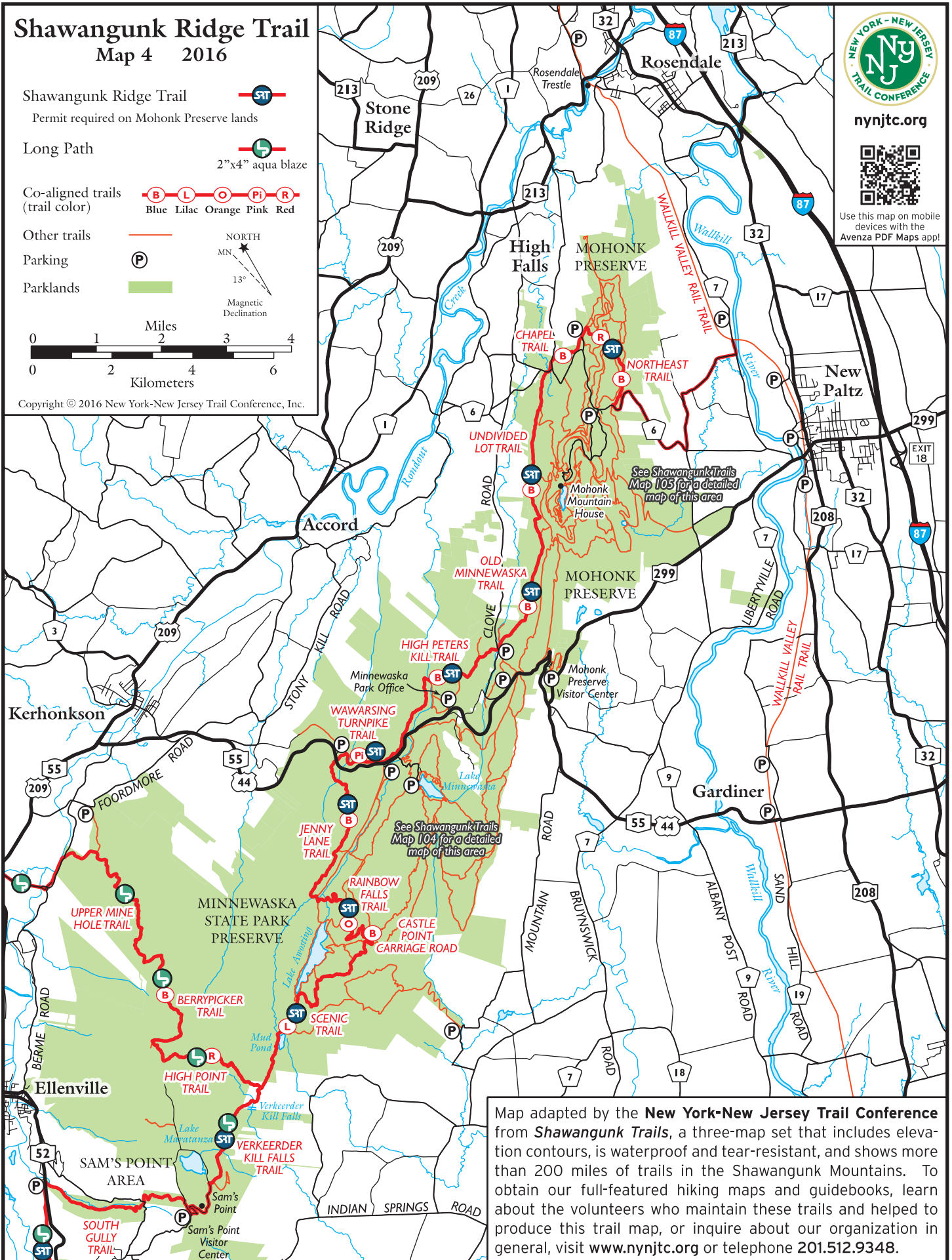
Copyright © 2016 New York-New Jersey Trail Conference, Inc.



nynjtc.org



Use this map on mobile devices with the Avenza PDF Maps app!



Map adapted by the **New York-New Jersey Trail Conference** from *Shawangunk Trails*, a three-map set that includes elevation contours, is waterproof and tear-resistant, and shows more than 200 miles of trails in the Shawangunk Mountains. To obtain our full-featured hiking maps and guidebooks, learn about the volunteers who maintain these trails and helped to produce this trail map, or inquire about our organization in general, visit www.nynjtc.org or telephone 201.512.9348.